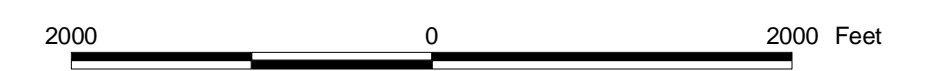

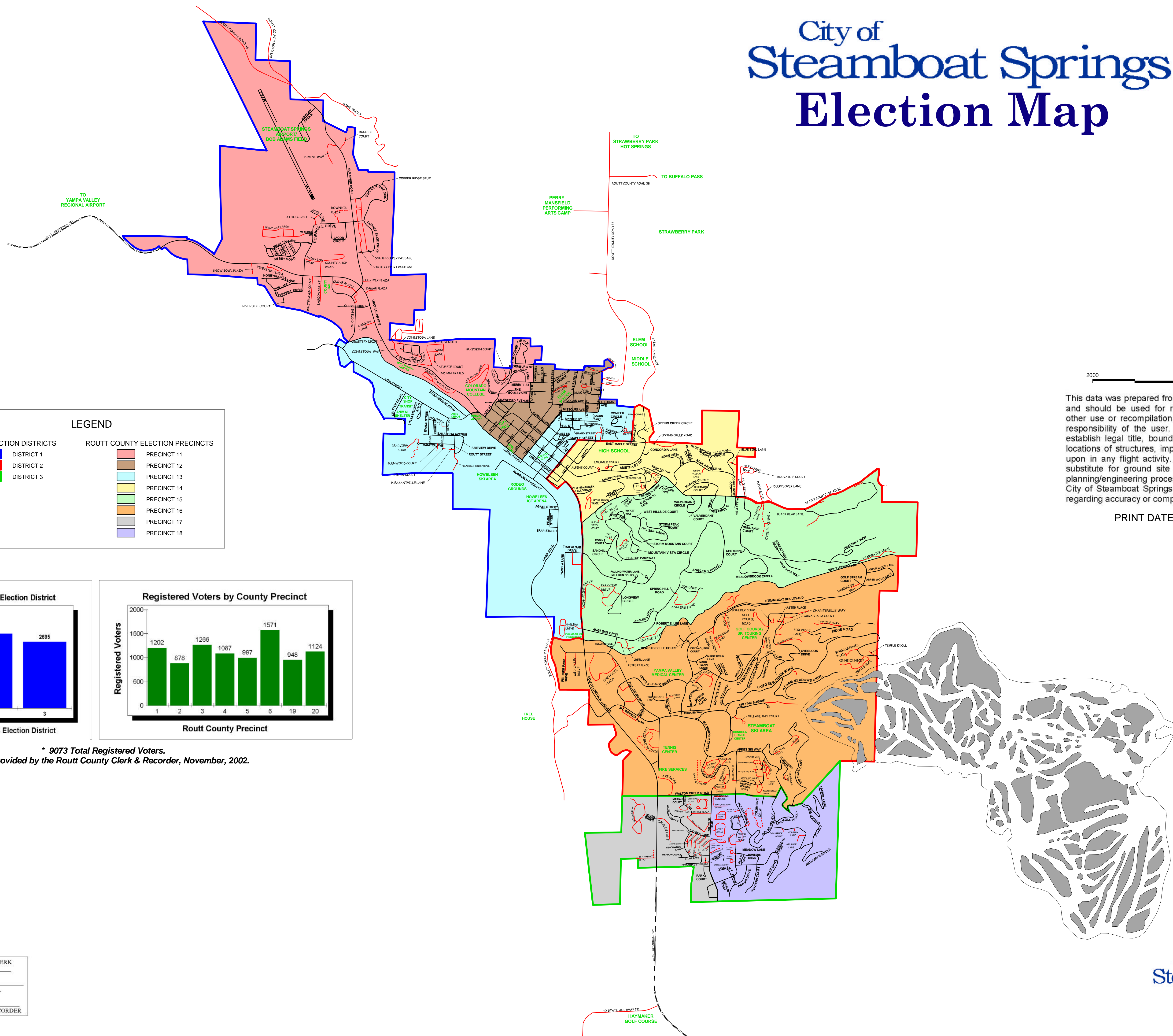


City of Steamboat Springs Election Map

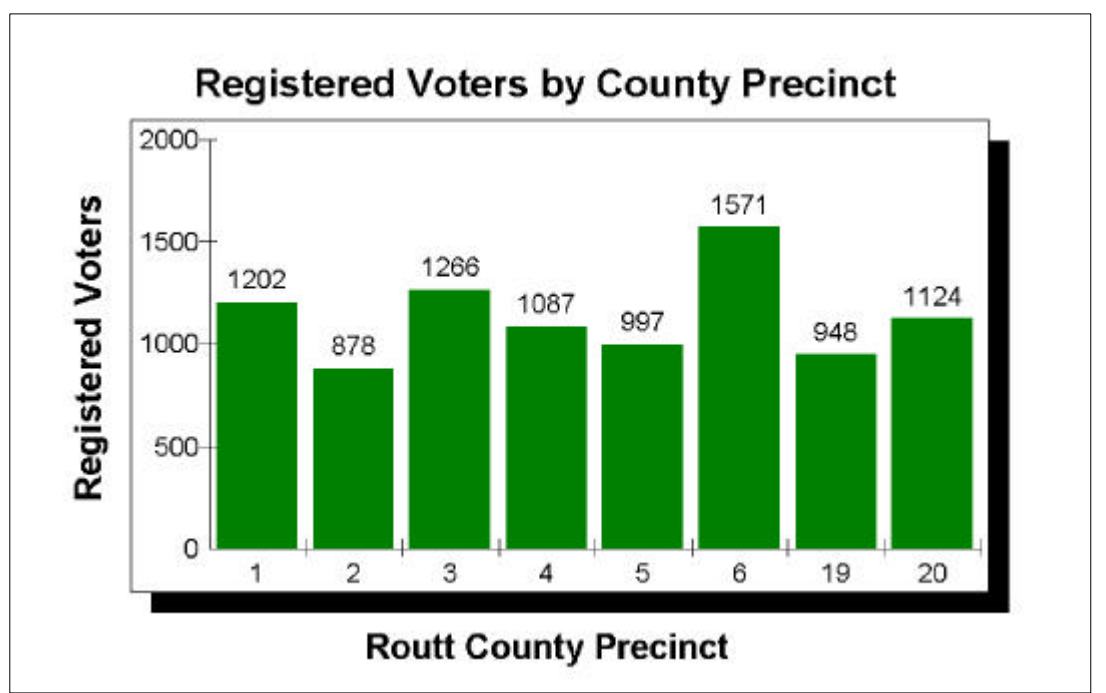
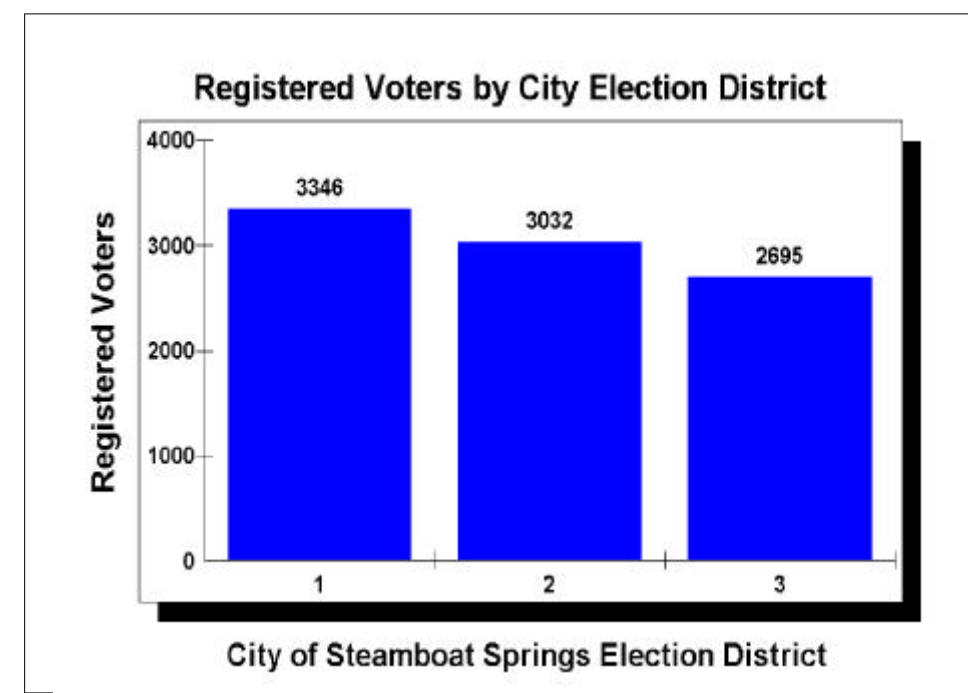


This data was prepared from publicly available information and should be used for reference purposes only. Any other use or recompilation of this information is the sole responsibility of the user. This data cannot be used to establish legal title, boundary lines, setback compliance, locations of structures, improvements or utilities, or relied upon in any flight activity. It will not be accepted as a substitute for ground site survey information during the planning/engineering process of project development. The City of Steamboat Springs expressly disclaims all liability regarding accuracy or completeness of this data.

PRINT DATE: August 10, 2005

LEGEND

CITY ELECTION DISTRICTS	ROUTT COUNTY ELECTION PRECINCTS
 DISTRICT 1	 PRECINCT 11
 DISTRICT 2	 PRECINCT 12
 DISTRICT 3	 PRECINCT 13
	 PRECINCT 14
	 PRECINCT 15
	 PRECINCT 16
	 PRECINCT 17
	 PRECINCT 18



* 9073 Total Registered Voters.
 Figures provided by the Routt County Clerk & Recorder, November, 2002.

RESOLUTION #: _____
 SIGNED BY: _____
 CITY COUNCIL PRESIDENT
 ATTESTED BY: _____
 CITY CLERK

THIS MAP WAS ACCEPTED FOR FILING IN THE OFFICE OF THE CLERK AND RECORDER OF ROUTT COUNTY, COLORADO THIS DAY OF _____, A.D., 2003, AT FILE NUMBER _____ AND RECEPTION NUMBER _____, TIME _____.

 ROUTT COUNTY CLERK AND RECORDER